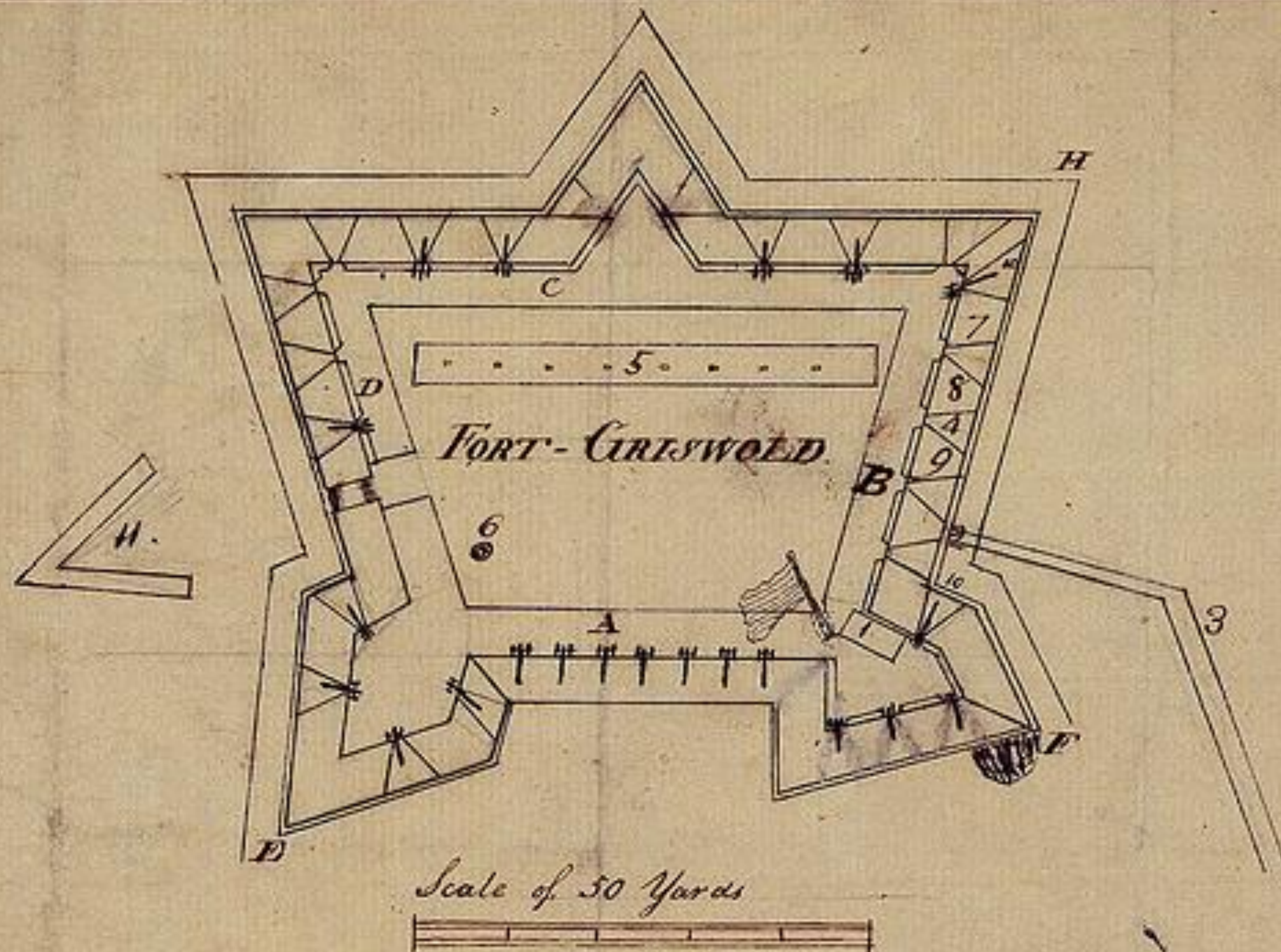


Fort Griswold, Benedict's Betrayal, and our Legacy



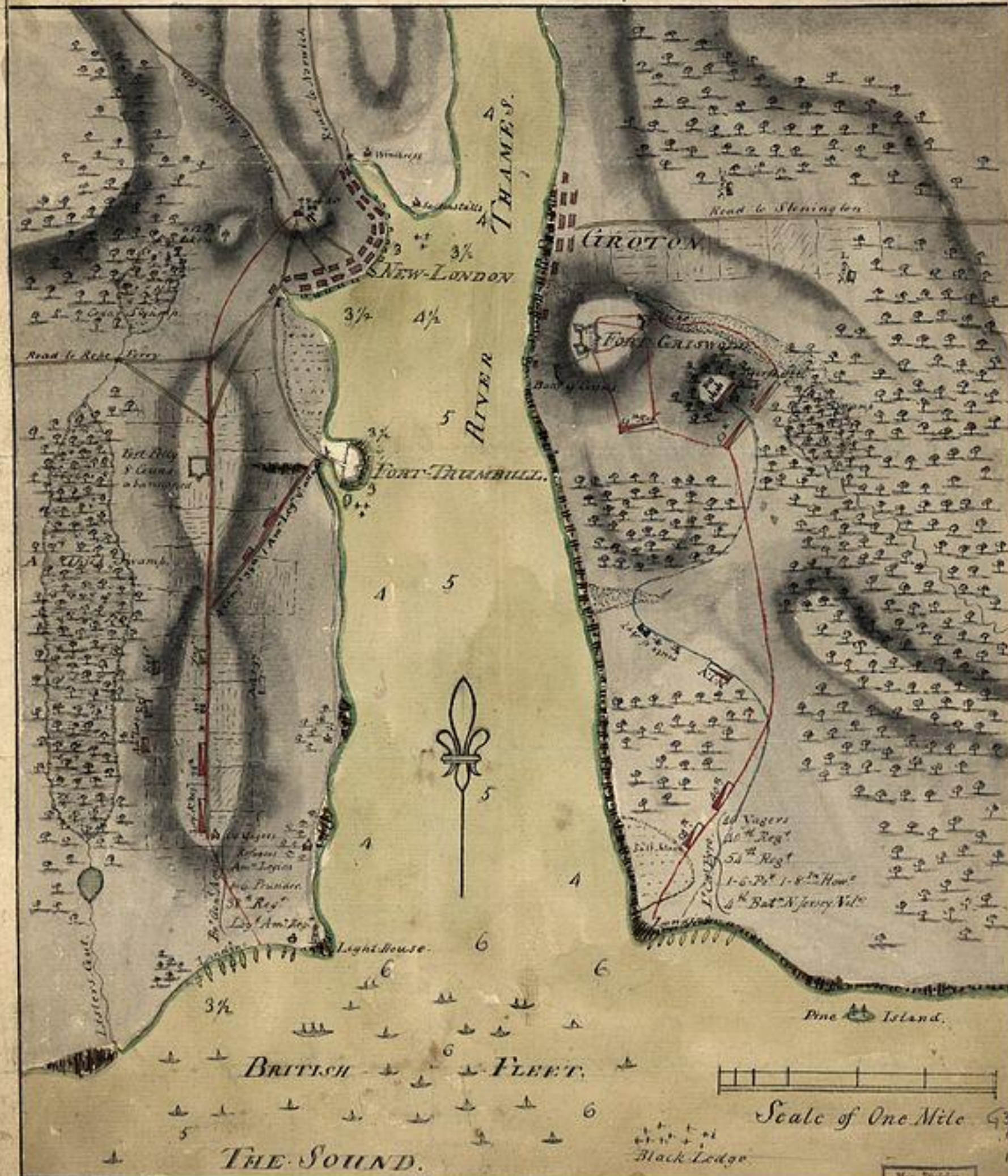
REFERENCES.

- | | | |
|--|---------------------|--|
| 1. Magazine | Map Division | 7. 8. 9. Points where y ^e Light |
| 2. Saltee Port | Library of Congress | comp ^d & Gren. ^d of y ^e 40 th entered. |
| 3. a ditch leading to a Bat ^y below | | 10. Guns y ^e much annoyed y ^e troops. |
| 4. Embrasure where Maj ^r Montgomery | | 11. Ravelin that covered y ^e Gate |
| 5. Barracks. | | 12. a Rock not cut away which |
| 6. Well. | | gives an entrance into y ^e work. |
- From E to F round the the sides D. C & B y^e work is frayed.
on y^e curtain A to the angle F. it forms a barbette Batt^y

53784
11512653
1781
F6

A SKETCH of
NEW LONDON & GROTON

with the Attacks made on
FORTS TRUMBULL & GRISWOLD by the BRITISH TROOPS
under the Command of BRIG^d GEN^l ARNOLD, Sep^r 6th 1781.



Map Division
Library of Congress

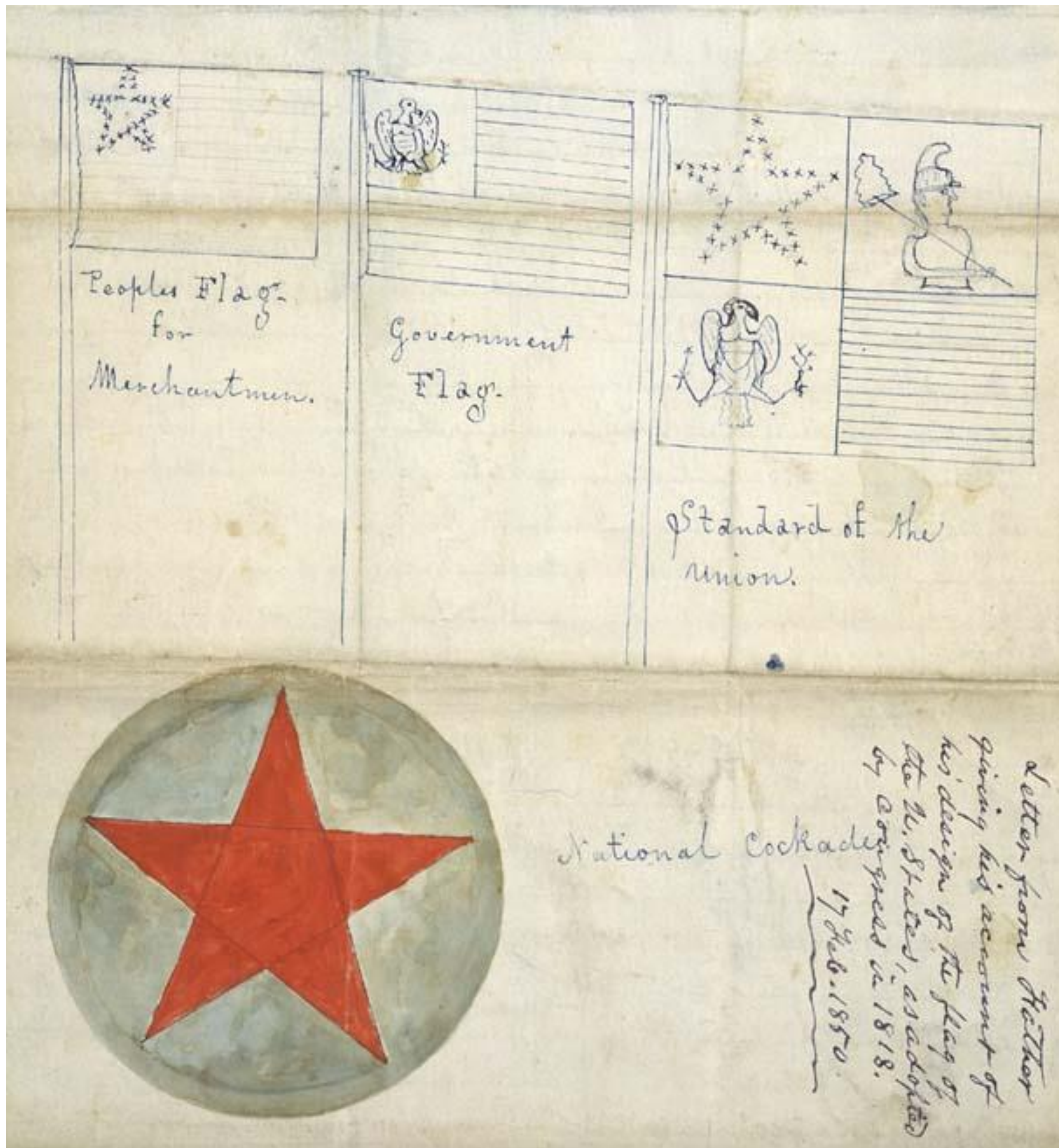

The Chester Homestead



THE CHESTER HOMESTEAD, GROTON, CONN.



Samuel Chester Reid's Flag



History:

1662 Samuel Chester arrives in Boston and is gifted 400 acres (modern Groton CT) by Chief Uncas

Samuel Chester's land was seized in eminent domain to build Fort Griswold

Benedict Arnold betrayed Washington & his country

Fort Griswold attracted Benedict Arnold

The Chester Family lost their land and many lives...

The Chester Homestead survived 300 years until Pfizer demolished it...

Samuel Chester Reid designed the majority of flag but is not remembered for it...

WHAT LEGACY do we leave our children? Our
Grandchildren? Our Great Grandchildren?

Three Generations Of Chesters Joining the SAR on September 10th, 2022

